



# **Boston Town Area Committee small grant scheme**

## **Boundaries defining town wards of Boston**

**Map 1 - Fenside Ward**

**Map 2 - Skirbeck Ward**

**Map 3 - Witham Ward**

**Map 4 - St Thomas' Ward**

**Map 5 - Staniland Ward**

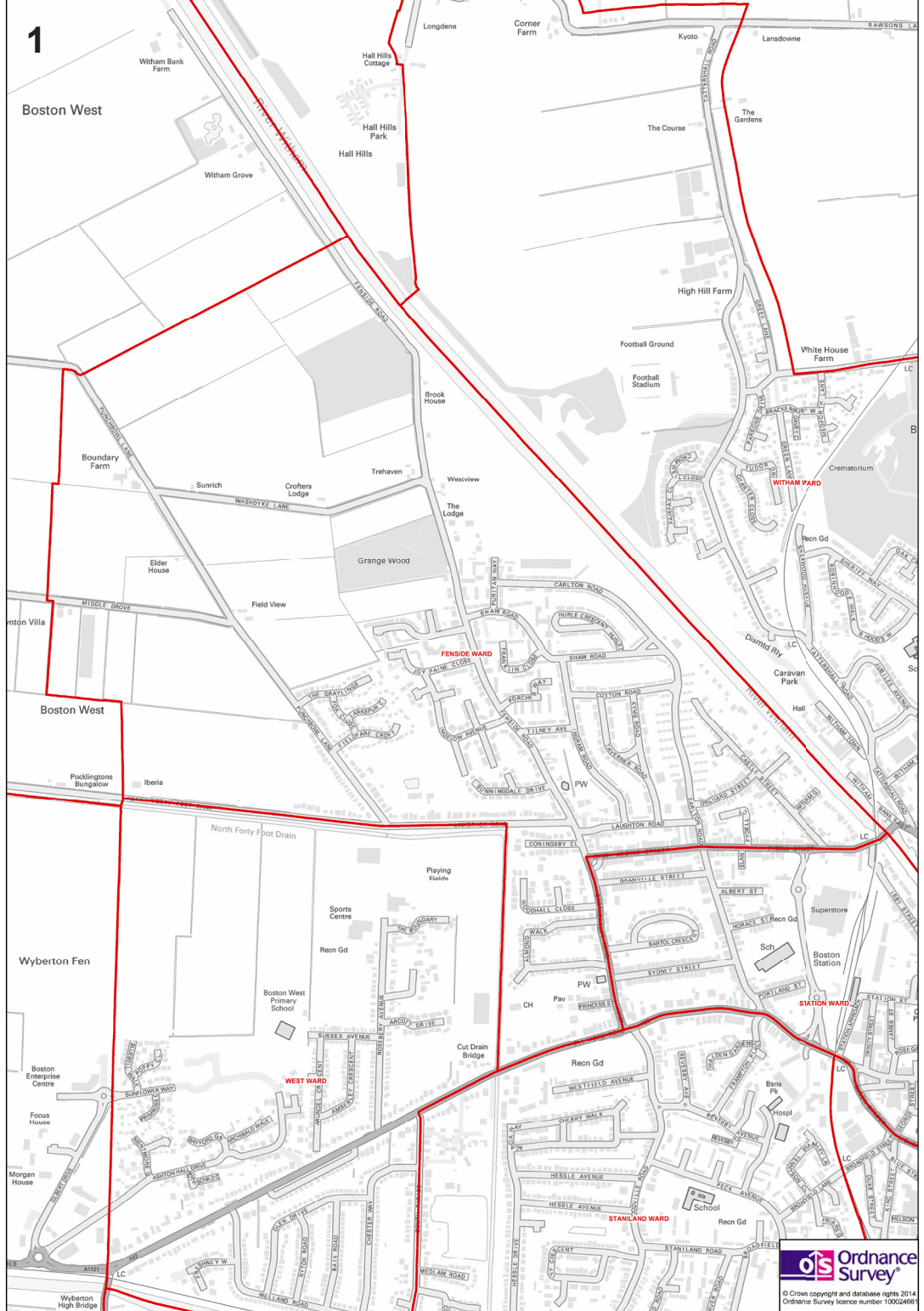
**Map 6 - Station Ward**

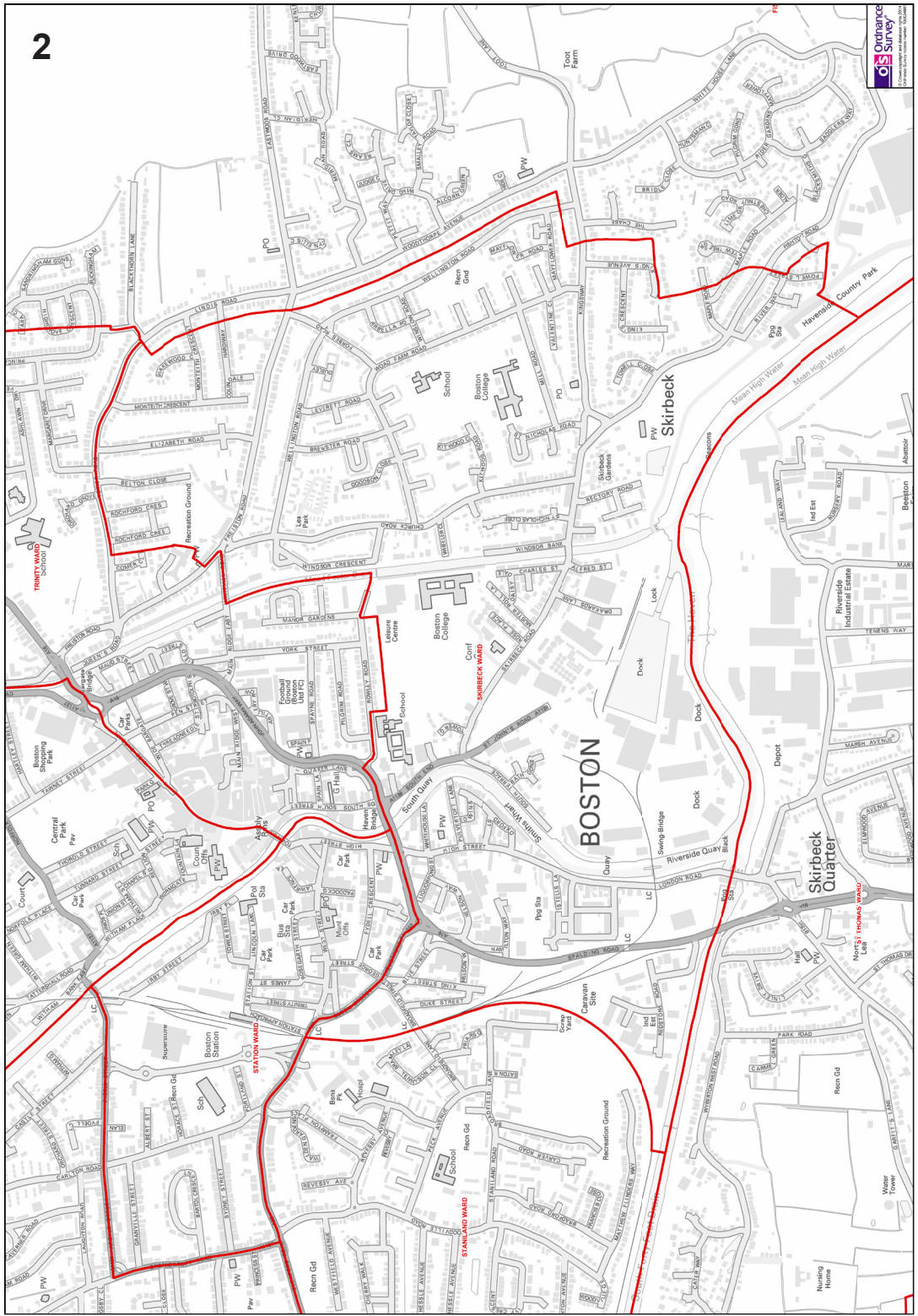
**Map 7 - Trinity Ward**

**Map 8 - West Ward**

1

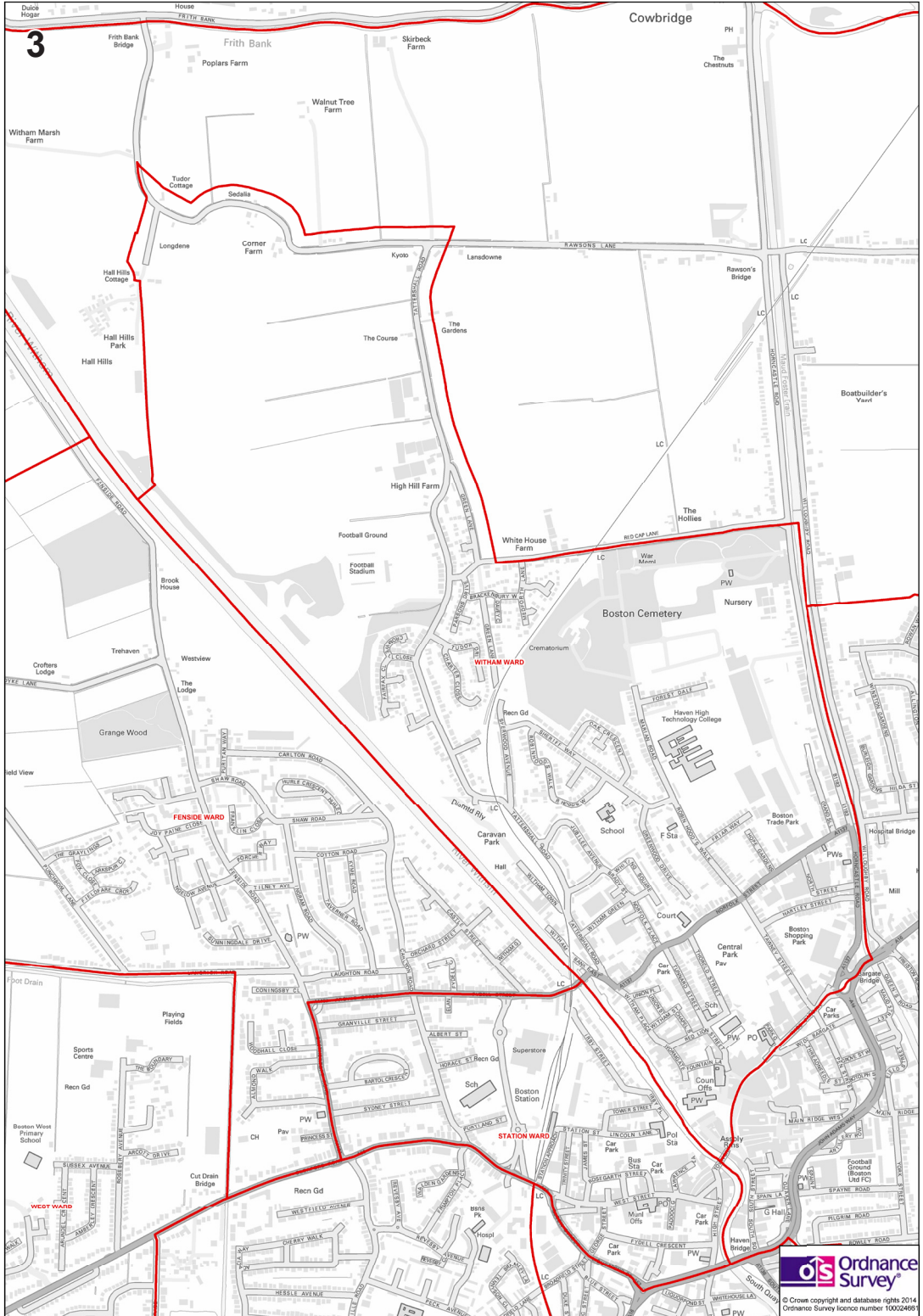
Boston West



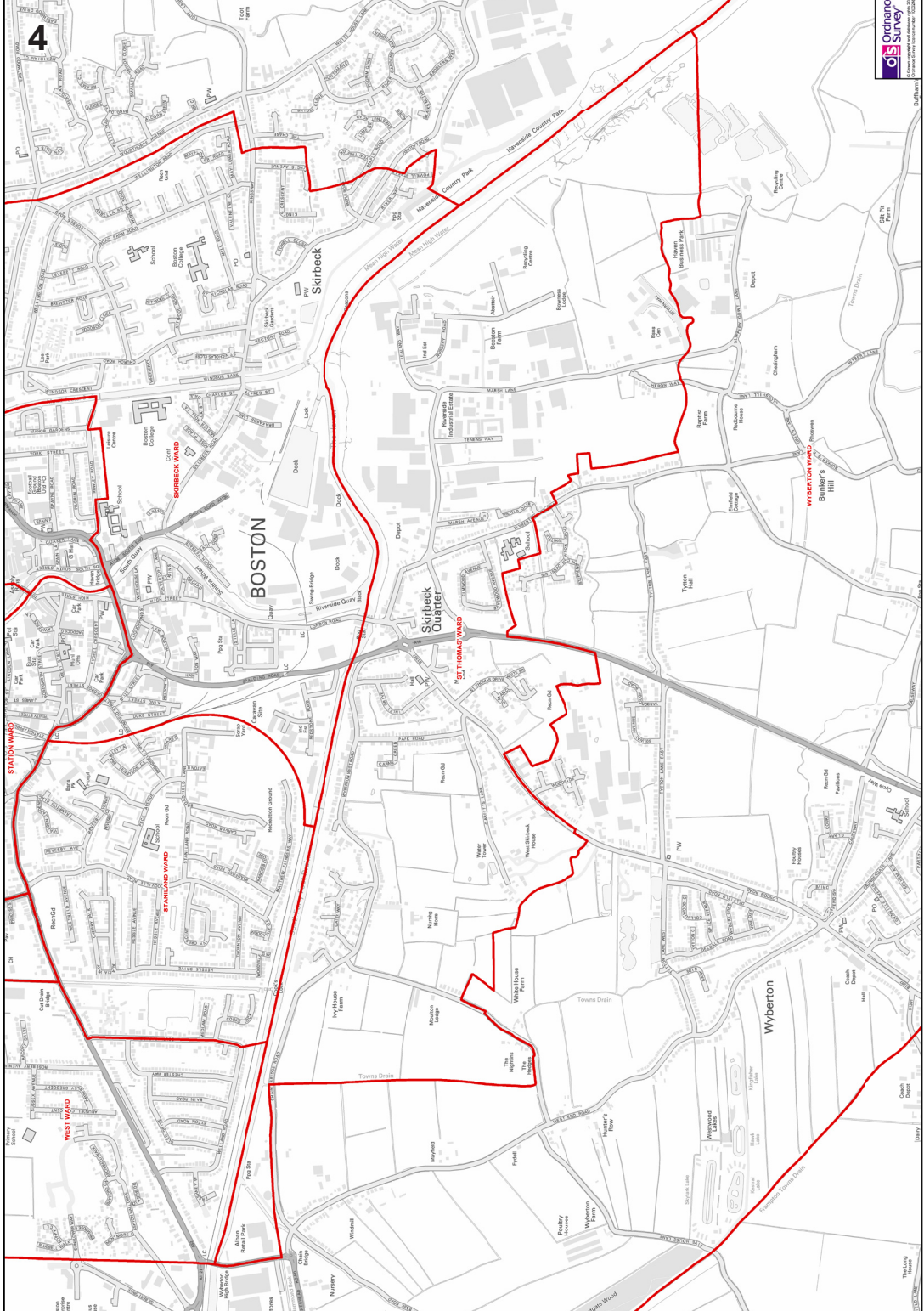


3

Cowbridge



© Crown copyright and database rights 2014  
 Ordnance Survey licence number 100024895



4

BOSTON

Skirbeck

Skirbeck Quarter

ST THOMAS WARD

SKIRBECK WARD

STATION WARD

STANILAND WARD

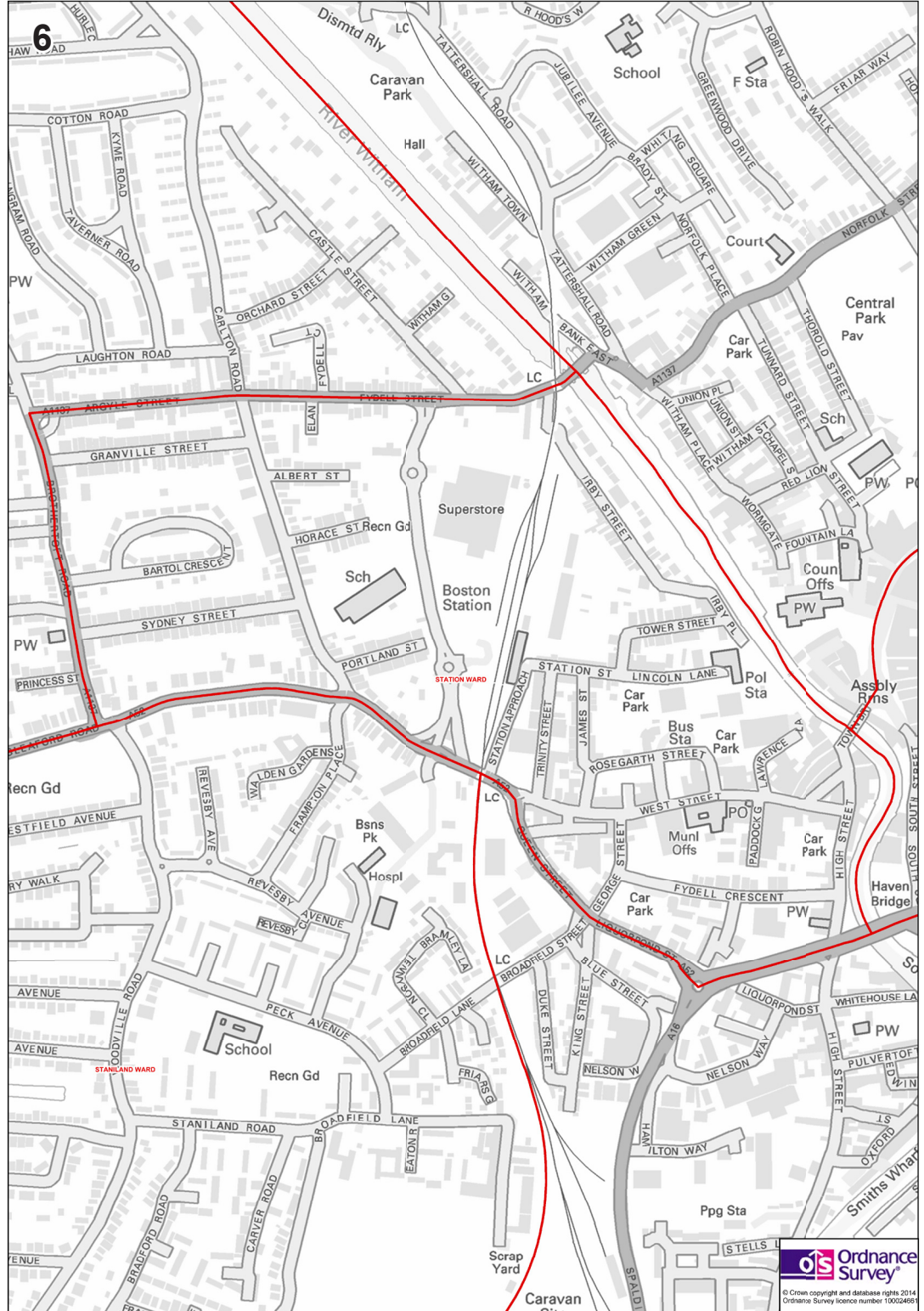
WEST WARD

Wyberton

WYBERTON WARD

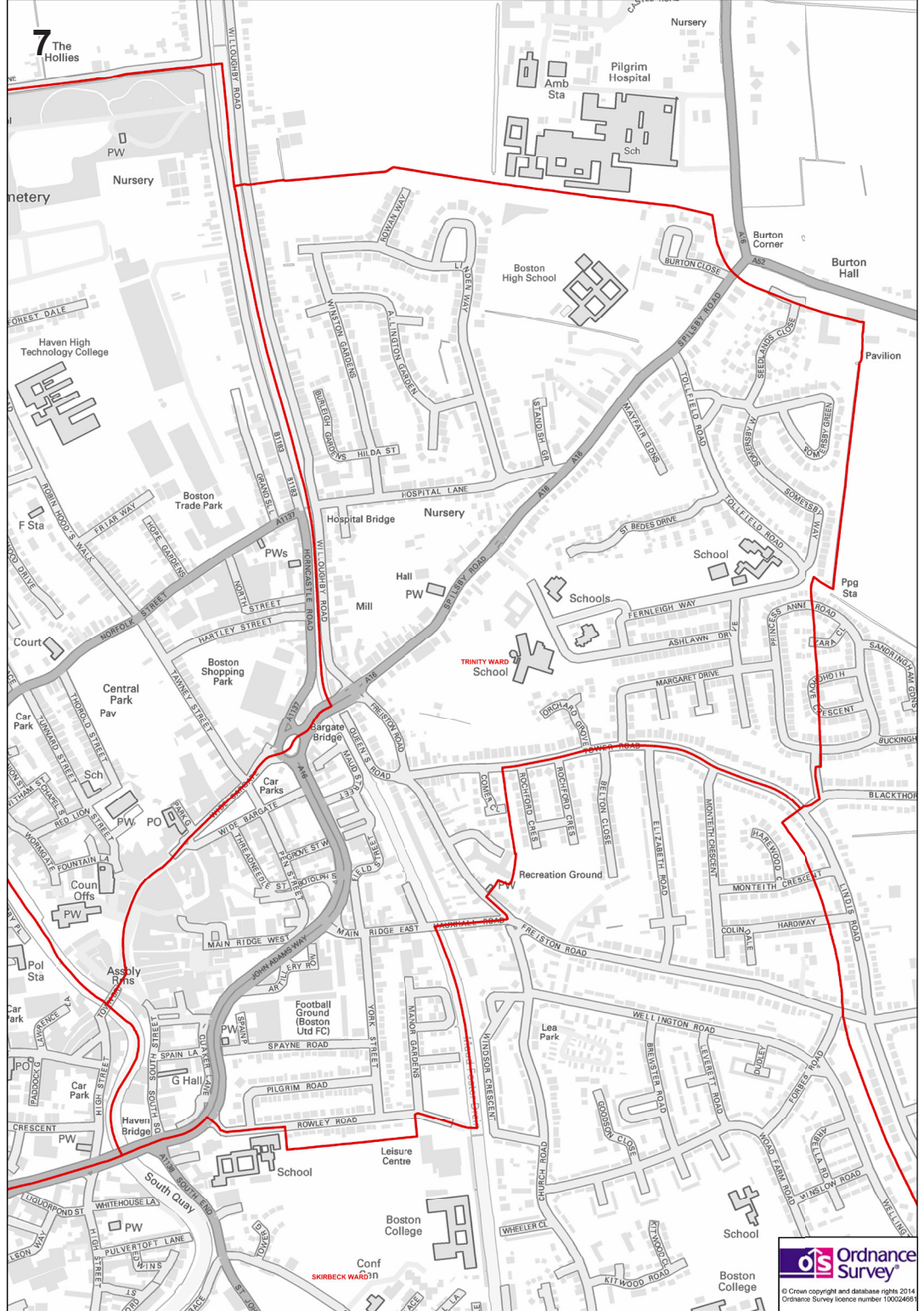
Bunker's Hill







7 The Hollies



8 Pocklington's Bungalow

Iberia

NORTH FORTY FOOT BANK

North Forty Foot Drain

LANGRISH ROAD

Playing Fields

Sports Centre

Recn Gd

Boston West Primary School

THE BOUNDARY

ARCOTEY DRIVE

Cut Drain Bridge

SUNFLOWER WAY

PRIMROSE C

MENTMORRE C

ASHTON HALL DRIVE

BAYFORD G

ARCHIBALD WALK

WEST WARD

SUSSEX AVENUE

ARUNDEL CRESCENT

AMBERLEY CRESCENT

ROSEBERRY AVENUE

on  
rise  
tre

e

GILBERT DRIVE

A1121

Wyberton High Bridge

Alban Retail Park

Ppg Sta

pres

Ammond Beck  
ESHEAD ROAD

Chain Bridge

Nursery

GLEN DRIVE

RYTON ROAD

BAIN ROAD

CHESTER WAY

WELLAND ROAD

LEASHNEY W

MEDLAM ROAD

GOODS LOCK

ACIA WAY

HESSLE DRIVE

THOR

WOODVILLE

CHAIN BRIDGE ROAD

Cook's Ldck



© Crown copyright and database rights 2014  
Ordnance Survey licence number 100024691

Ivy Ho  
Fari



